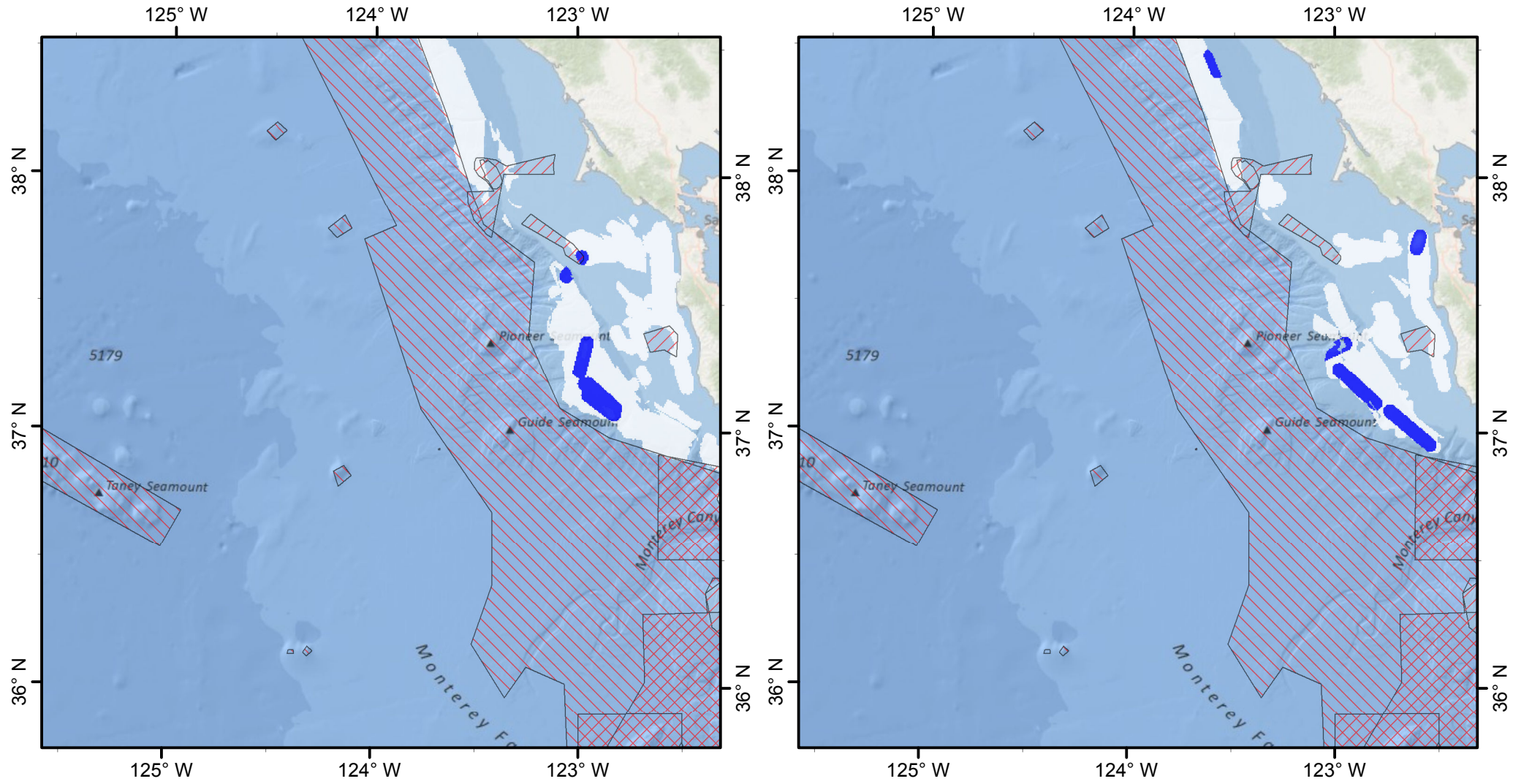
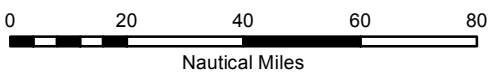
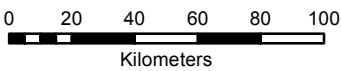


Before Standardized Sponge Bycatch (WCGOP - Trawl) After



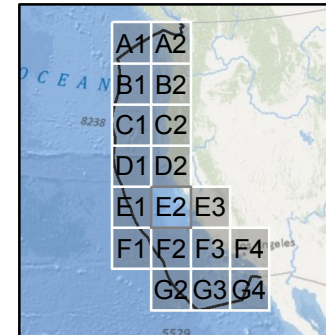
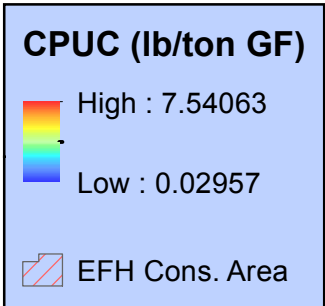
E2



Map Scale: 1:2,400,000

Date Saved: 20 Aug 2012

Author: Curt Whitmire (NOAA Fisheries - NWFSC)



Map 5 of 8

Search Radius: 3,000 m
Cell Size: 500 m